




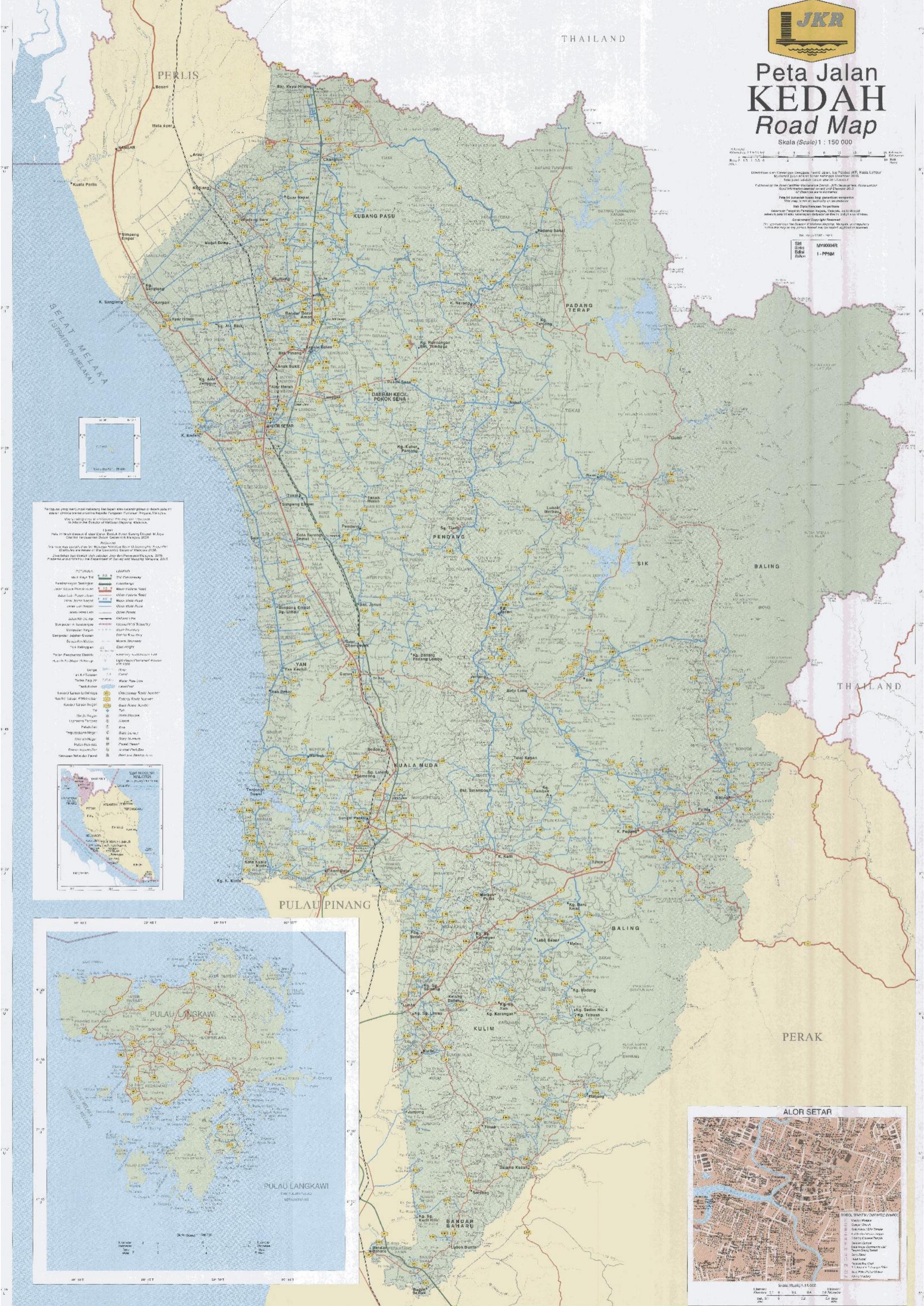
Peta Jalan KEDAH Road Map

Skala (Scale) 1 : 150 000



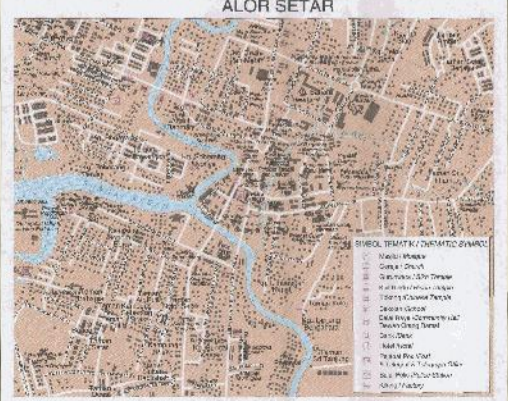
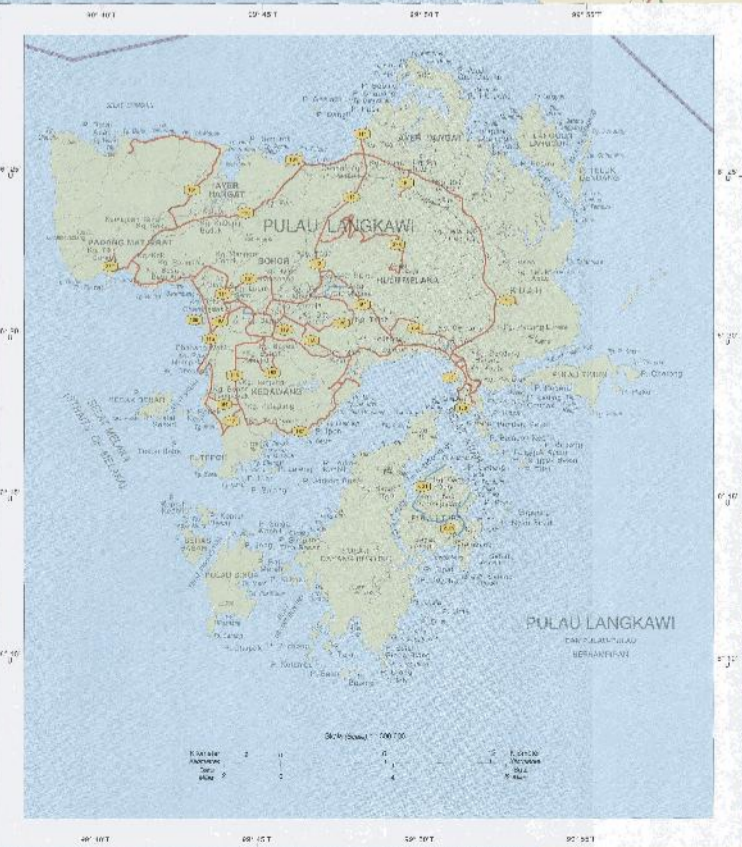
Direction of the Surveying Department, Kuala Lumpur, Malaysia. This map is based on the Survey of Malaysia, 1955. It is based on the Survey of Malaysia, 1955. It is based on the Survey of Malaysia, 1955. It is based on the Survey of Malaysia, 1955.

Proj. UTM
Zone 48N
Datum: WGS 84
Scale: 1:150,000



Untuk maklumat lanjut mengenai projek ini, sila hubungi Pejabat Peta Jalan, Jalan Sultan Abdul Halim, 05000 Alor Setar, Kedah. Tel: 04-333-1111. E-mail: jkr@jkr.gov.my

Simbol	Uraian
	Jalan Raya Kebangsaan
	Jalan Raya Negeri
	Jalan Distrik
	Jalan Tempatan
	Jalan Kereta Api
	Salir
	Sungai
	Tembakul
	Bandar Udara
	Pelabuhan
	Stesen
	Sekolah
	Masjid
	Pura
	Pengubatan
	Landmark



Scale (Skala) 1:150,000
Datum: WGS 84
Zone: 48N
Projection: UTM